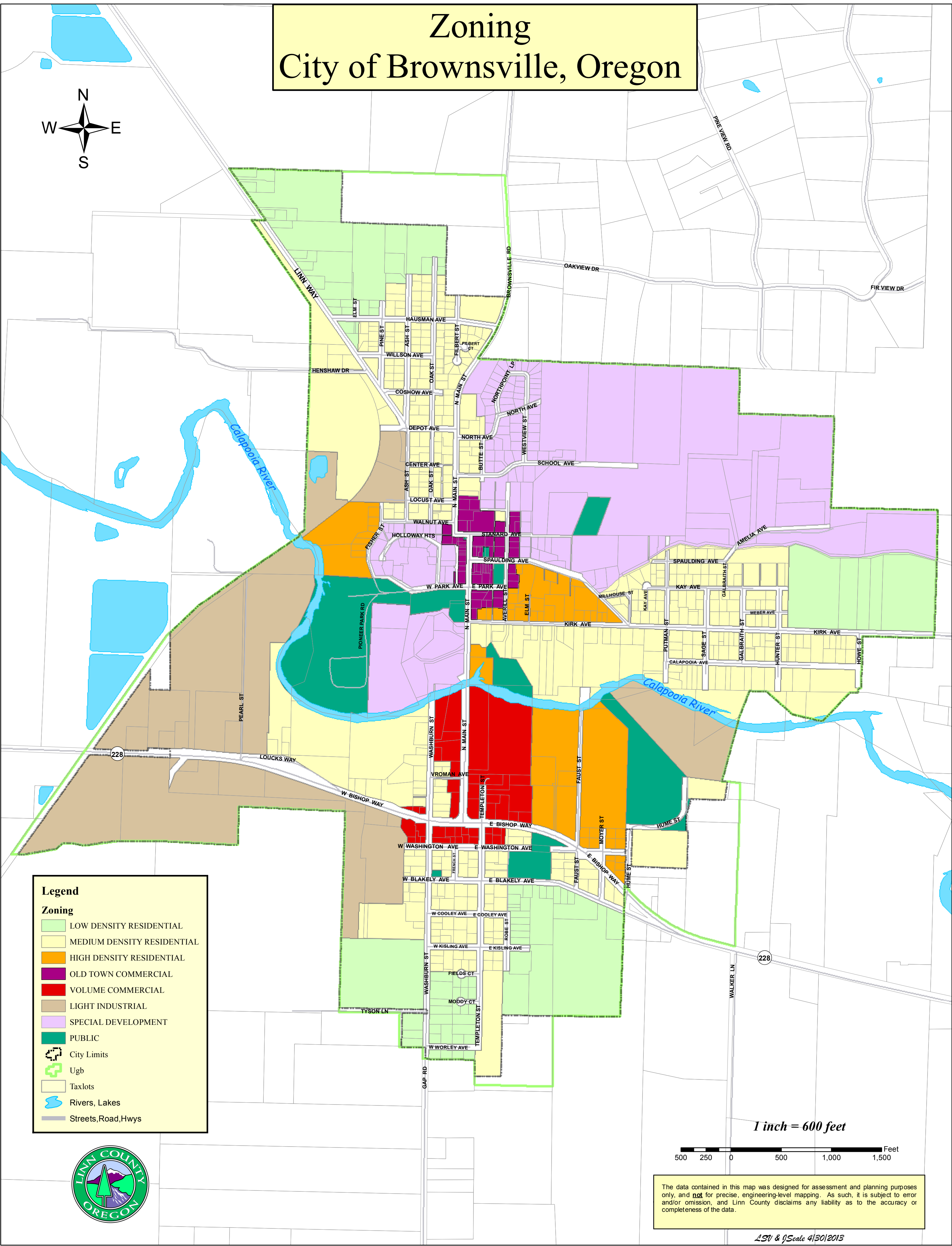



# Zoning City of Brownsville, Oregon



**Legend**

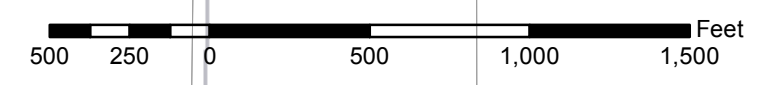
**Zoning**

- LOW DENSITY RESIDENTIAL
- MEDIUM DENSITY RESIDENTIAL
- HIGH DENSITY RESIDENTIAL
- OLD TOWN COMMERCIAL
- VOLUME COMMERCIAL
- LIGHT INDUSTRIAL
- SPECIAL DEVELOPMENT
- PUBLIC

- City Limits
- Ugb
- Taxlots
- Rivers, Lakes
- Streets, Road, Hwys



1 inch = 600 feet



The data contained in this map was designed for assessment and planning purposes only, and **not** for precise, engineering-level mapping. As such, it is subject to error and/or omission, and Linn County disclaims any liability as to the accuracy or completeness of the data.